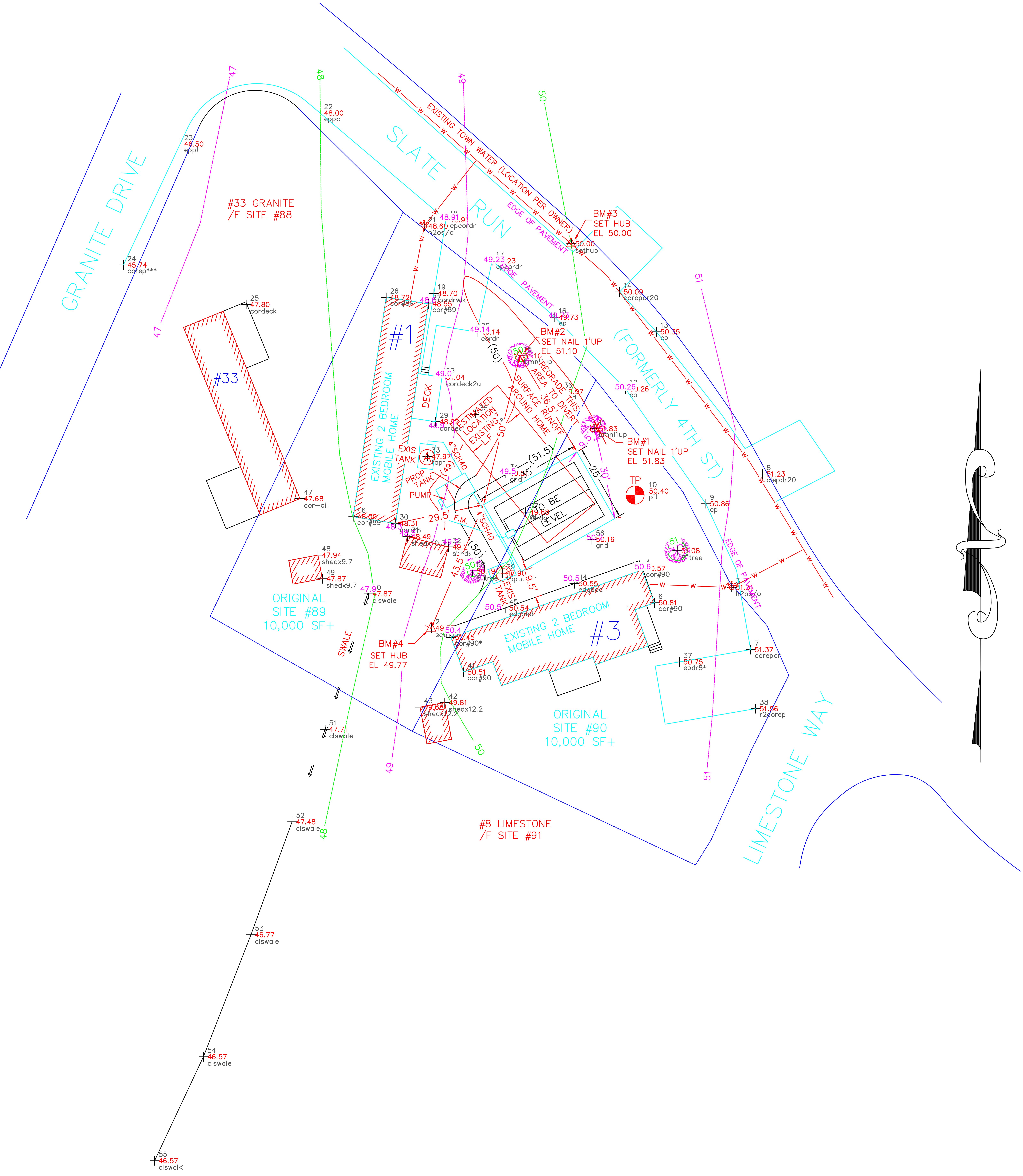
GRANITE DRIVE
SLATE RUN
(FORMERLY 4TH ST)
LIMESTONE WAY
EXISTING TOWN WATER (LOCATION PER OWNER)
EDGE OF PAVEMENT
EDGE OF PAVEMENT
EDGE OF PAVEMENT
#33 GRANITE
/F SITE #88
#33
#1
EXISTING 2 BEDROOM
MOBILE HOME
DECK
EXIS
TANK
PROP
TANK
PUMP
ESTIMATED
LOCATION
EXISTING
L.F.
50'
4"SCH40
4"SCH40
F.M.
29.5'
(49)
(50)
(50)
(51.5)
35'
25'
30'
9.5'
9.5'
36.5'
43.5'
TO BE
LEVEL
REGRADE THIS
AREA TO DIVERT
SURFACE RUNOFF
AROUND HOME
BM#1
SET NAIL 1'UP
EL 51.83
BM#2
SET NAIL 1'UP
EL 51.10
BM#3
SET HUB
EL 50.00
BM#4
SET HUB
EL 49.77
TP
10 50.40 pit
EXIS
TANK
#3
EXISTING 2 BEDROOM
MOBILE HOME
ORIGINAL
SITE #89
10,000 SF+
ORIGINAL
SITE #90
10,000 SF+
#8 LIMESTONE
/F SITE #91
SWALE
22 48.00 eppc
23 46.50 eppt
24 45.74 corep***
25 47.80 cordeck
26 48.72 cor#89
27 48.55 cor#89
19 48.70 cordrwlk
21 48.60 h2os/o
18 48.91 epcordr
17 49.23 epcordr
16 49.73 ep
14 50.09 corepdr20
13 50.35 ep
12 50.26 ep
20 49.14 cordr
15 bmnl1up
11 51.83 bmnl1up
23 49.0 cordeck2u
29 48.92 cordeck
33 47.97 topt
34 49.5 gnd
36 .97
57 49.88 @hdg
56 50.16 gnd
5 51.08 8"tree
9 50.86 ep
8 51.23 clepdr20
46 48.00 cor#89
30 48.31 cormh
31 48.49 shedx10.7
32 49.2 shedx
47 47.68 cor-oil
48 47.94 shedx9.7
49 47.87 shedx9.7
50 47.87 clswale
58 8"tree
39 47.90 toptc
4 50.57 cor#90
44 50.55 edgbed
45 50.54 edgbed
6 50.81 cor#90
3 51.31 h2os/o
2 49 setsub
1 50.45 cor#90*
41 50.51 cor#90
7 51.37 corepdr
37 50.75 epdr8*
38 51.56 r2corep
42 49.81 shedx12.2
43 49.68 shedx12.2
51 47.71 clswale
52 47.48 clswale
53 46.77 clswale
54 46.57 clswale
55 46.57 clswal<
47
47
48
48
49
49
50
50
51
51
w

```
Command= 210-
Point#, Start#-End# or G#= 1-100
Bearing      Distance  Elev    Descrip  Pnt.  Northing     Easting      Type
-------------------------01-16-2025-----10:46:55-------------------D:...\BMHOME9
                       50.00   sethub   1     5000.0000    5000.0000
                       49.77   sethub   2     4874.7578    4954.4156    TRA
                       51.31   h2os/o   3     4887.9964    5052.3174    SS
                       50.57   cor#90   4     4894.1876    5023.0789    SS
                       51.08   8"tree   5     4899.9737    5034.5341    SS
                       50.81   cor#90   6     4883.0110    5027.1584    SS
                       51.37   corepdr  7     4867.7232    5058.4866    SS
                       51.23   clepdr20 8     4924.9524    5062.3519    SS
                       50.86   ep       9     4915.2772    5043.8979    SS
                       50.40   pit      10    4919.4066    5024.0664    SS
                       51.83   bmnl1up  11    4939.7471    5007.6770    SS
                       50.26   ep       12    4952.6934    5017.7016    SS
                       50.35   ep       13    4971.2996    5027.7614    SS
                       50.09   corepdr2 14    4984.2969    5015.7772    SS
                       51.10   bmnl1up  15    4963.4659    4983.3001    SS
                       49.73   ep       16    4976.0297    4994.6505    SS
                       49.23   epcordr  17    4994.4346    4974.2137    SS
                       48.91   epcordr  18    5007.7965    4959.1778    SS
                       48.70   cordrwlk 19    4983.8252    4955.2431    SS
                       49.14   cordr    20    4971.2182    4969.3162    SS
                       48.60   h2os/o   21    5005.7385    4952.1227    SS
                       48.00   eppc     22    5042.5969    4918.1285    SS
                       46.50   eppt     23    5032.4834    4872.5236    SS
                       45.74   corep*** 24    4993.0739    4854.0342    SS
                       47.80   cordeck  25    4980.2027    4894.0436    SS
                       48.72   cor#89   26    4982.5001    4939.6667    SS
                       48.55   cor#89   27    4980.4106    4953.4651    SS
                       51.04   cordeck2 28    4956.4950    4957.8857    SS
                       48.92   cordeck  29    4942.0022    4955.7842    SS
                       48.31   cormh    30    4908.8478    4942.7680    SS
                       48.49   shedx10. 31    4904.5521    4946.5801    SS
                       49.24   shedx10. 32    4901.1913    4959.9951    SS
                       47.97   toptank* 33    4930.6701    4953.1238    SS
                       49.51   gnd      34    4925.1685    4978.6778    SS
                       49.15   dbox??   35    4944.3631    4968.7550    SS
                       49.97   gnd      36    4951.8197    4996.3280    SS
                       50.75   epdr8*   37    4863.7375    5035.2575    SS
                       51.56   r2corep  38    4848.4887    5060.1108    SS
                       47.90   toptank* 39    4892.6623    4977.5581    SS
                       50.45   cor#90*  40    4871.7175    4960.8095    SS
```

```
JOB #7 593LUCK  [100]
Bearing      Distance  Elev    Descrip  Pnt.  Northing     Easting      Type
-------------------------01-16-2025-----10:46:55-------------------D:...\BMHOME9
                       50.51   cor#90   41    4860.4269    4964.8887    SS
                       49.81   shedx12. 42    4850.4987    4958.7883    SS
                       49.68   shedx12. 43    4848.9917    4950.7179    SS
                       50.55   edgbed   44    4889.2454    5001.0573    SS
                       50.54   edgbed   45    4881.2892    4978.4851    SS
                       48.00   cor#89   46    4911.0555    4928.9497    SS
                       47.68   cor-oil  47    4916.9297    4911.5676    SS
                       47.94   shedx9.7 48    4898.5246    4917.4461    SS
                       47.87   shedx9.7 49    4890.8230    4918.8672    SS
                       47.87   clswale  50    4885.9151    4933.8923    SS
                       47.71   clswale  51    4841.7722    4919.7656    SS
                       47.48   clswale  52    4811.6251    4909.0014    SS
                       46.77   clswale  53    4774.8233    4895.6149    SS
                       46.57   clswale  54    4735.0720    4880.1303    SS
                       46.57   clswal<  55    4701.1927    4864.2023    SS
                       50.16   gnd      56    4903.6408    5006.7550    SS
                       49.88   @hdg     57    4912.5389    4985.1605    SS
                       50.19   8"tree   58    4893.3334    4967.8250    SS

Point#, Start#-End# or G#= 4-
```

NOTE: GARBAGE DISPOSALS NOT RECOMMENDED

NOTE: ALL COMPONENTS UNDER PAVEMENT OR ROADWAY TO BE H-20

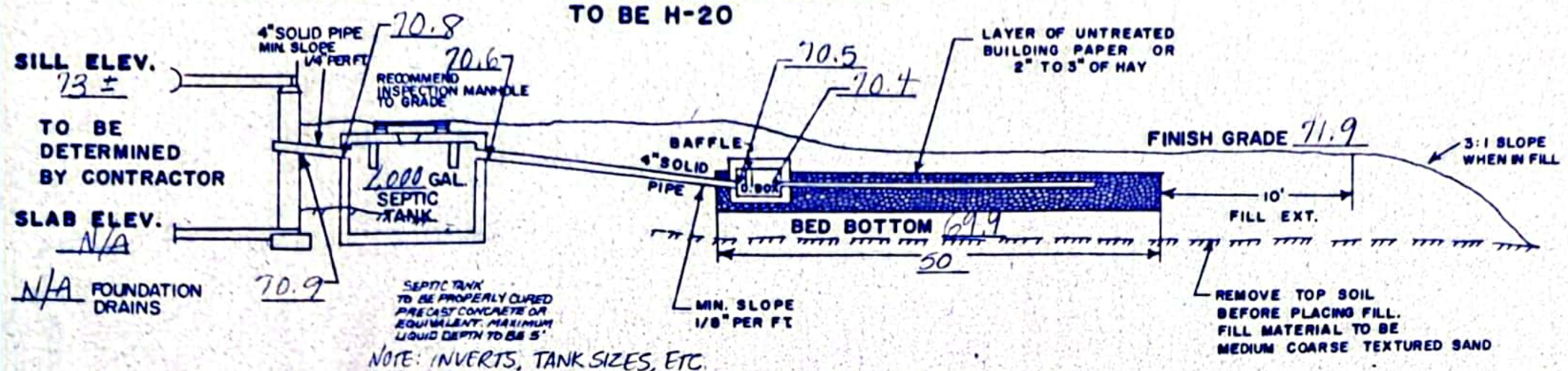
4" SOLID PIPE MIN. SLOPE 1/4" PER FT
70.8
70.6
RECOMMEND INSPECTION MANHOLE TO GRADE
SILL ELEV. 73 ±
TO BE DETERMINED BY CONTRACTOR
SLAB ELEV. N/A
N/A FOUNDATION DRAINS
70.9
2,000 GAL. SEPTIC TANK
SEPTIC TANK TO BE PROPERLY CURED PRECAST CONCRETE OR EQUIVALENT. MAXIMUM LIQUID DEPTH TO BE 5'
70.5
70.4
BAFFLE
4" SOLID PIPE
D. BOX
MIN. SLOPE 1/8" PER FT.
LAYER OF UNTREATED BUILDING PAPER OR 2" TO 3" OF HAY
BED BOTTOM 69.9
50
FINISH GRADE 71.9
10'
FILL EXT.
3:1 SLOPE WHEN IN FILL
REMOVE TOP SOIL BEFORE PLACING FILL. FILL MATERIAL TO BE MEDIUM COARSE TEXTURED SAND

NOTE: INVERTS, TANK SIZES, ETC. APPLY TO BOTH SITES UNLESS OTHERWISE NOTED.

CROSS SECTION DISPOSAL SYSTEM

(NOT TO SCALE)

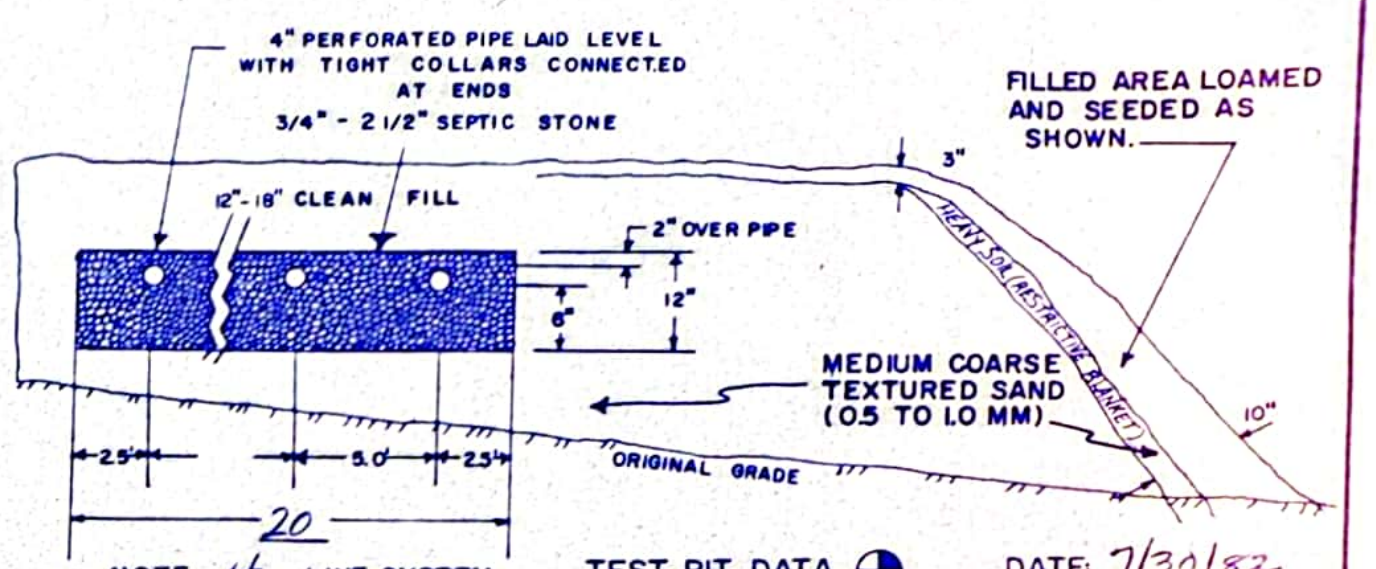
4" PERFORATED PIPE LAID LEVEL WITH TIGHT COLLARS CONNECTED AT ENDS
3/4" - 2 1/2" SEPTIC STONE
12"-18" CLEAN FILL
2" OVER PIPE
6"
12"
3"
HEAVY SOIL (RESTRICTIVE BLANKET)
FILLED AREA LOAMED AND SEEDED AS SHOWN.
MEDIUM COARSE TEXTURED SAND (0.5 TO 1.0 MM)
10"
ORIGINAL GRADE
2.5'
5.0'
2.5'
20

NOTE: 4 LINE SYSTEM

PLOT PLAN

(1" = APPROX.____)

DESIGN INTENT:
TO PLACE THE BED BOTTOM 4' ABOVE ESHW AT PIT #3 AT THE HIGH CORNER OF THE FIELD.

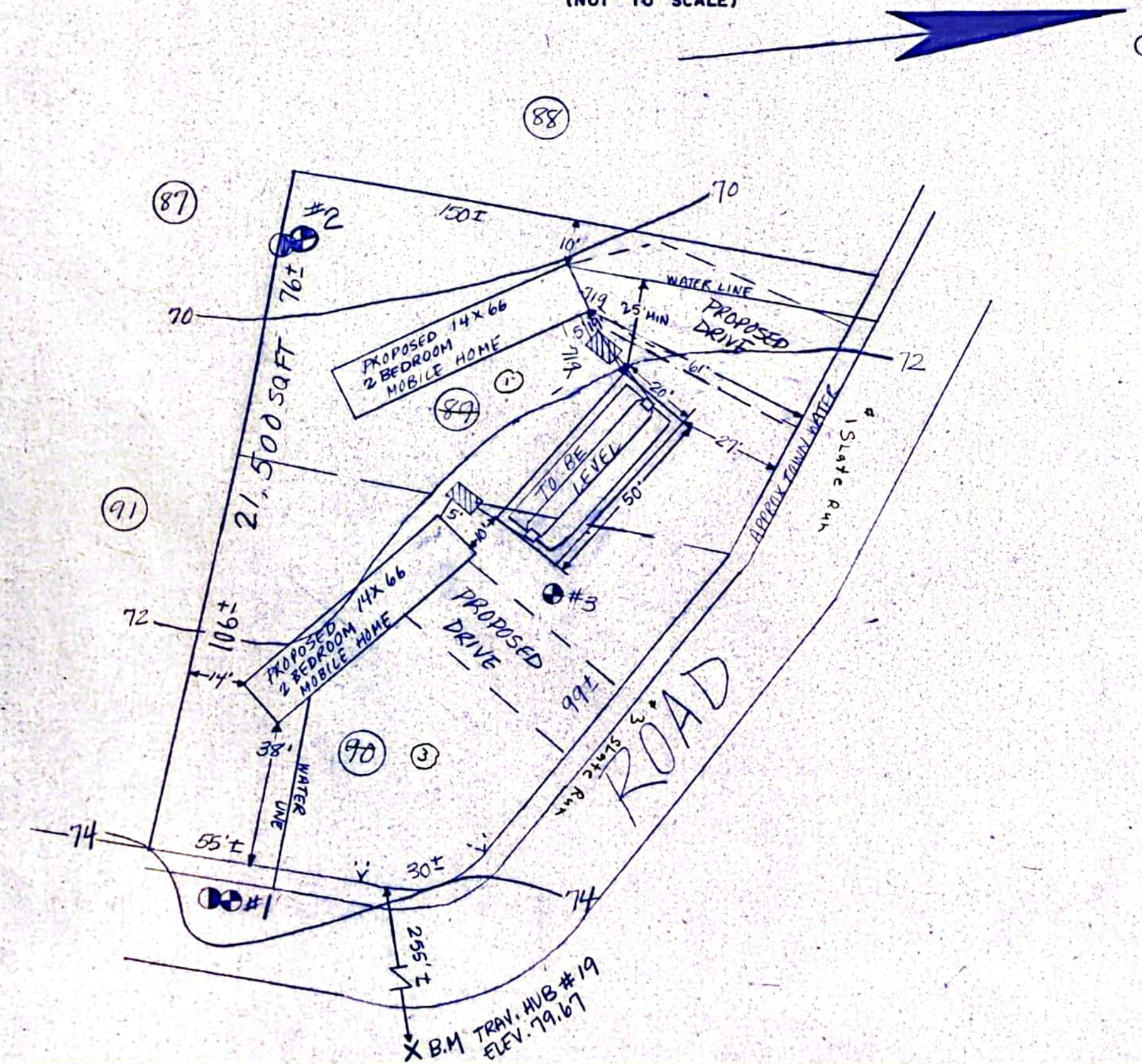
88
87
91
#2
150±
70
10'
76±
21,500 SQ FT
WATER LINE
71.9
25' MIN
PROPOSED DRIVE
72
51.9
71.9
PROPOSED 14 X 66 2 BEDROOM MOBILE HOME
①
89
20'
61'
27'
TO BE LEVEL
50'
APPROX TOWN WATER
Slate Run
5'
10'
#3
72
106±
PROPOSED 14 X 66 2 BEDROOM MOBILE HOME
PROPOSED DRIVE
14'
99±
38'
WATER LINE
90
③
3'
Slate Run
ROAD
74
55'±
30±
#1
74
255'±
B.M TRAV. HUB #19 ELEV. 79.67

NOTE:

THIS PLAN IS NOT TO BE CONSTRUED AS A LOT SURVEY FOR WATER POLLUTION PURPOSES ONLY.

ALSO

SEE APPROVAL SLIP FOR ANY CONDITIONS OR REVISIONS.

CONTRACTOR SHOULD CHECK TOWN BUILDING & ZONING REQUIREMENTS PRIOR TO CONSTRUCTION.

SOIL TYPE: 298 & 299
(STRIPPED & MADE LAND)

◐ PERCOLATION TEST DATA

DATE TEST CONDUCTED: 7/30/82
RESULTS: 1 MIN/INCH
DEPTH OF HOLE: 30"

LEACH BED REQUIREMENTS

PERCOLATION RATE: USE 2 MIN/INCH
NUMBER OF BEDROOMS: 4
AREA REQUIRED: 750 SQ FT
LEACH BED SIZE: 20 x50 =
1,000 SQ FT PROVIDED

TEST PIT DATA ◒ DATE: 7/30/82

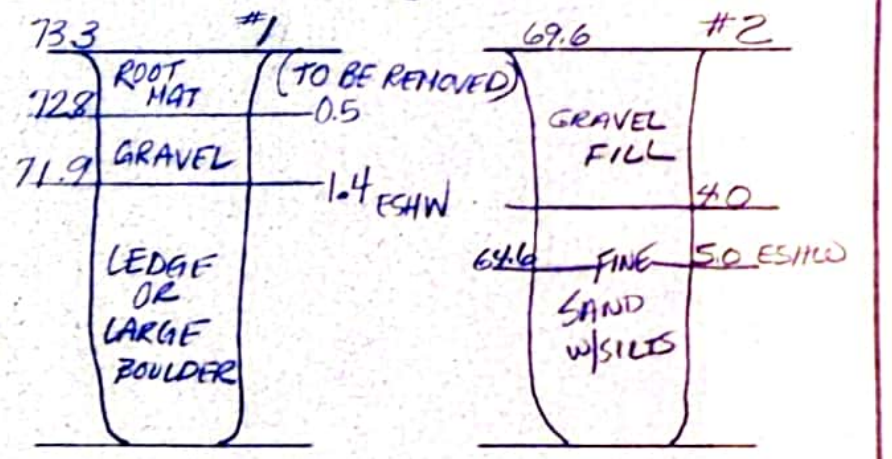
73.3
#1
ROOT MAT
(TO BE REMOVED)
72.8
0.5
GRAVEL
71.9
1.4 ESHW
LEDGE OR LARGE BOULDER
69.6
#2
GRAVEL FILL
4.0
64.6
FINE SAND W/SILTS
5.0 ESHW

BENCH MARKS
1. TRAV. HUB #19 ELEV. 79.67
2.

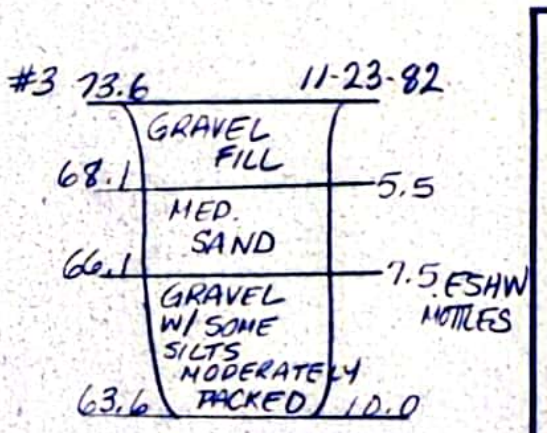
#3 73.6
11-23-82
GRAVEL FILL
68.1
5.5
MED. SAND
66.1
7.5 ESHW MOTTLES
GRAVEL W/ SOME SILTS MODERATELY PACKED
63.6
10.0

Sites 1 & 3
Slate Run

SUITABLE REPLACEMENT AREA: IN PLACE OR REDESIGN

KEY:

———	EXISTING CONTOUR
100.0	EXIS. SPOT ELEVATION
- - - - -	PROPOSED CONTOUR
(100.0)	PROP. SPOT ELEVATION

(PROPOSED GRADING SHOWN ONLY AS IT PERTAINS TO SEPTIC SYSTEM)

LOCUS MAP

(NOT TO SCALE)

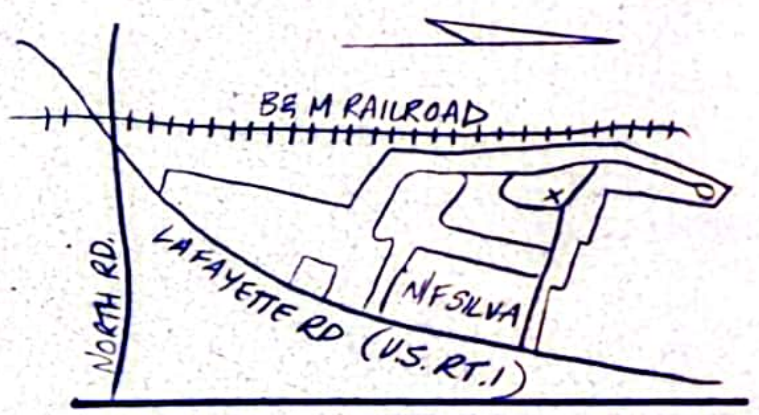
B & M RAILROAD
NORTH RD.
LAFAYETTE RD (U.S. RT. 1)
N/F SILVA

SEPTIC SYSTEM PLAN

SITES 89 & 90 PINE ACRES
NORTH HAMPTON, N.H.

SUBDIVISION APPROVAL #17912

SCALE: 1" = 20'

Richard K. Parker, Jr.
No. 92

TWIN TOWN HOMES
OWNER: LAFAYETTE RD.
NORTH HAMPTON, N.H. 03862
APPLICANT: PARKER SURVEY ASSOC., INC.
EXETER & SEABROOK, N.H.
DATE: 12/2/82
APPROVAL 101159 JOB 4221

593

Printed from Internet by Acct #: s58 on 4/16/2010

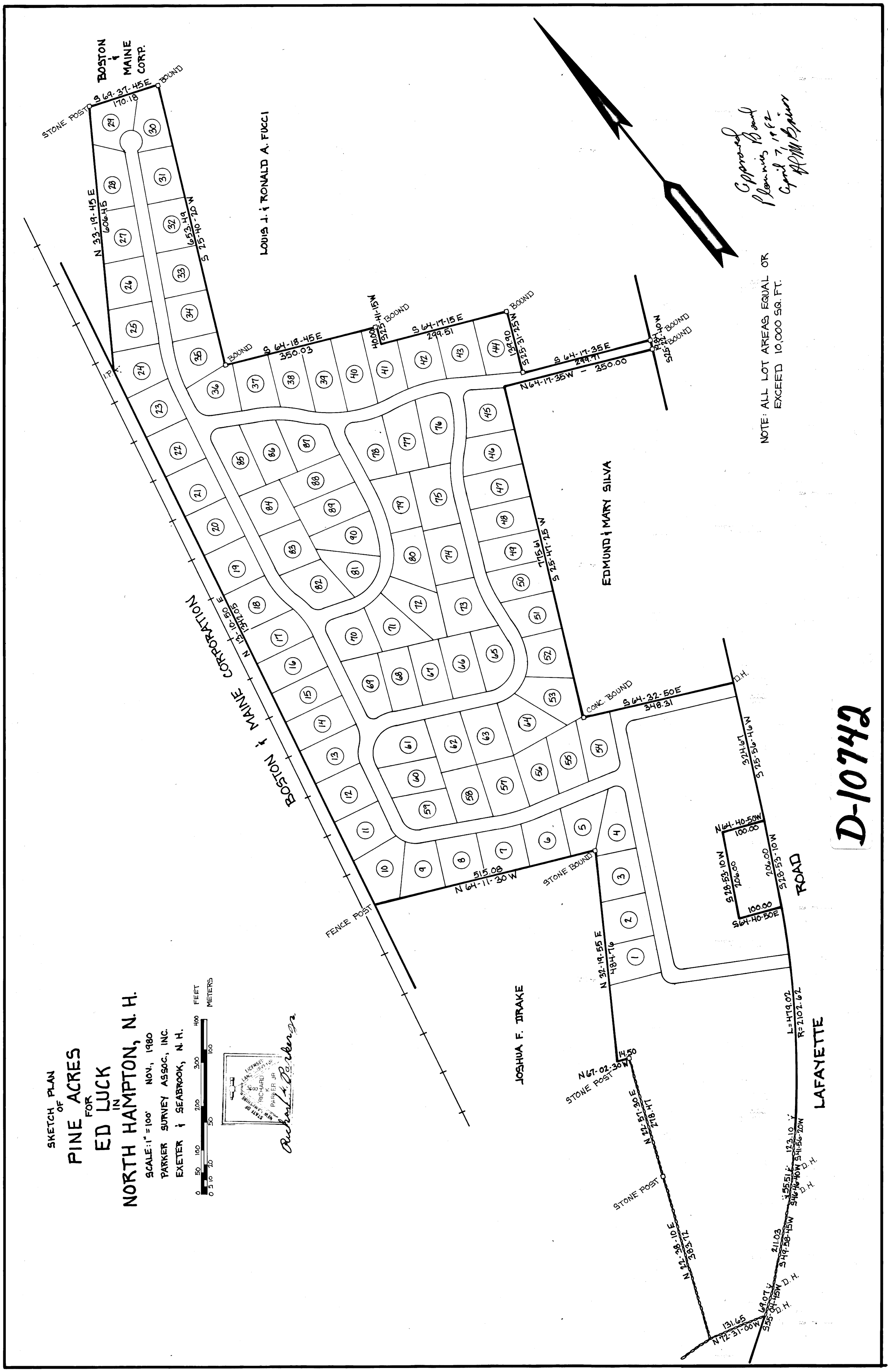
BOSTON & MAINE CORP.
STONE POST
S 69-37-45E
170.18
BOUND
N 33-19-45 E
606.45
S 25-40-20 W
653.49
LOUIS J. & RONALD A. FUCCI
S 64-18-45E
350.03
40.00 S 25-41-15W BOUND
S 64-17-15 E
299.51
BOUND
139.90 S 25-31-25W
S 64-17-35 E
299.71
8.84 S 25-28-40W BOUND
BOUND
N 64-17-35W - 350.00
I.P.K.
N 13-10-50 E
1342.05
BOSTON & MAINE CORPORATION
EDMUND & MARY SILVA
715.61
S 25-41-25 W
CONC. BOUND
S 64-32-50E
348.31
D.H.
324.67
S 25-56-46W
N 64-40-50W
100.00
S 28-53-10W
206.00
206.00
S 28-53-10W
100.00
S 64-40-50E
ROAD
LAFAYETTE
L=419.02
R=2102.62
FENCE POST
515.08
N 64-11-30 W
STONE BOUND
N 32-19-55 E
484.76
JOSHUA F. DRAKE
14.50
N 67-02-30 W
STONE POST
N 22-57-30 E
278.47
STONE POST
N 22-38-10 E
383.72
131.65
N 72-31-00W
69.07
S 55-04-45W
D.H.
211.03
S 49-58-45W
55.51
S 46-56-40W
123.10
S 41-56-20W
D.H.
D.H.
1
2
3
4
5
6
7
8
9
10
11
12
13
14
15
16
17
18
19
20
21
22
23
24
25
26
27
28
29
30
31
32
33
34
35
36
37
38
39
40
41
42
43
44
45
46
47
48
49
50
51
52
53
54
55
56
57
58
59
60
61
62
63
64
65
66
67
68
69
70
71
72
73
74
75
76
77
78
79
80
81
82
83
84
85
86
87
88
89
90
0 50 100 200 300 400 FEET
0 5 10 20 50 100 METERS

SKETCH PLAN
OF
PINE ACRES
FOR
ED LUCK
IN
NORTH HAMPTON, N. H.

SCALE: 1" = 100'   NOV., 1980

PARKER SURVEY ASSOC., INC.
EXETER & SEABROOK, N. H.

STATE OF NEW HAMPSHIRE
RICHARD K. PARKER JR
No. 8
LICENSED LAND SURVEYOR

Richard K. Parker Jr.

NOTE: ALL LOT AREAS EQUAL OR EXCEED 10,000 SQ. FT.

Approved
Planning Board
April 7, 1982

D-10742

4163

APR 23 1 05 PM '82

06709

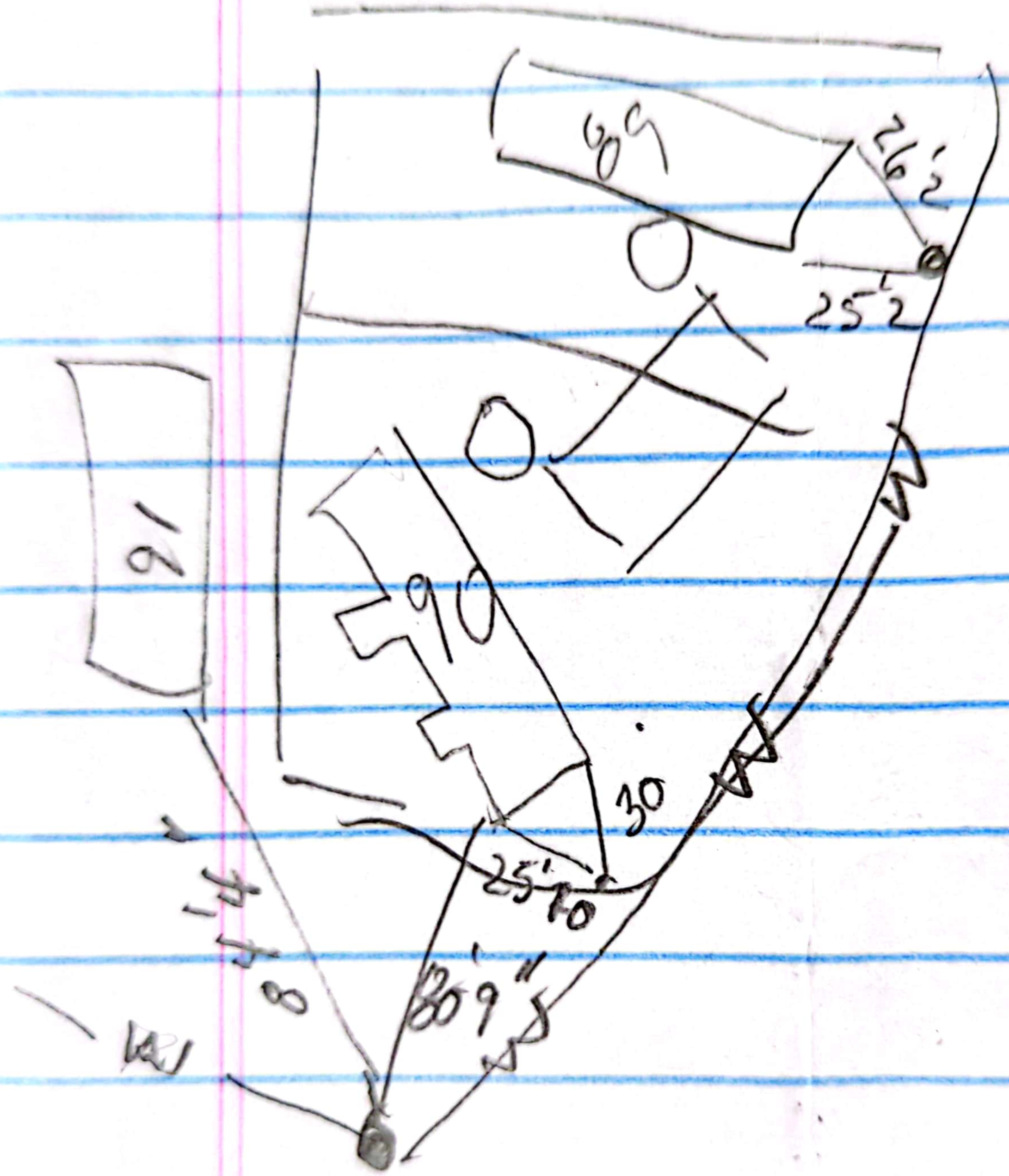
69
26'2
25'2
16
90
30
25'10
8'4"
80'9"
W

UCK

APPROVAL FOR CONSTRUCTION

CA2010100659 N.H. DEPARTMENT OF ENVIRONMENTAL SERVICES
SUBSURFACE SYSTEMS BUREAU
P.O. BOX 95, 29 HAZEN DRIVE, CONCORD, NH 03302-0095

CA2010100659
APPROVAL NO.

THE PLANS AND SPECIFICATIONS FOR SEWAGE OR WASTE DISPOSAL SYSTEM SUBMITTED FOR:

OWNER:
LUCK ENTERPRISES INC
PO BOX 700
NORTH HAMPTON NH 03862-0700

COPY SENT TO:
BUILDING INSPECTOR
PO BOX 710
NORTH HAMPTON NH 03862

BY APPLICANT: PERMIT NO. 00348
STOCKTON SERVICES
PO BOX 1306
HAMPTON NH 03843-1306

Map No./Lot No.: 17 / 82
Subd. Appvl. No.: 17912
Subd. Name:
County: ROCKINGHAM
Registry Book No.: 2373
Registry Page No.: 1350
Probate Docket No.: (If Applicable) N
Type of System: 4 BR 600 GPD
Town/City Location: NORTH HAMPTON
Street Location: 1/3 SLATE RUN

Subsurface waste disposal systems must be operated and maintained in a manner so as to prevent nuisance or health hazard due to system failure. (RSA 485-A:37)

It is unlawful to discharge any hazardous chemicals or substances into subsurface waste disposal systems. Included are paints, thinners, gasoline and chlorinated hydrocarbon solvents such as TCE, sometimes used to clean failed septic systems and auto parts. (Env-Ws 1503.04)

ADVISE YOUR CONTRACTOR OF REQUIRED CHANGES IN PLANS AS INDICATED BELOW CONDITIONS

1. THIS APPROVAL IS VALID FOR 90 DAYS FROM DATE OF SAID APPROVAL, PER ENV-WQ 1003.22.
2. THIS APPROVAL IS GRANTED ONLY TO IMPROVE AN EXISTING SITUATION.
3. APPROVED WITH A MUNICIPAL WATER SUPPLY ONLY.
4. APPROVAL FOR TWO (2) BEDROOM MOBILE HOMES.

Approved this date: 05/04/2010 By: Eric Thomas ERIC J THOMAS
N.H. Department of Environmental Services Staff
Date amended: Amended by:

(OVER)

REVISED 8/01

201001146

APPLICANT'S

PERC TEST DATA

CA2010100659

PERC RATE: 2 MIN/IN

DESIGN LOADING: 4 BEDROOMS

AREA REQUIRED: 750 SF REQUIRED

AREA PROPOSED: 25' X 35' = 875 SF PROVIDED

RECEIVED
APR 28 2010
ROCKINGHAM COUNTY CONSERVATION DISTRICT

PROPOSED REPLACEMENT

SEPTIC SYSTEM PLAN

EXISTING FAILED SYSTEM
PREVIOUS APPROVAL #101159

REVIEWED AND APPROVED IN ACCORDANCE WITH THE REQUIREMENTS OF THE NH DEPT OF ENVIRONMENTAL SERVICES WATER DIVISION
Signed Eric Thomas
Date 5-4-10

LOCUS: #1 AND #3 SLATE RUN (FORMERLY SITES #89 AND #90)
GRANITE POST GREEN – TAX MAP 17 LOT 82
NORTH HAMPTON, NH

ADVISE YOUR CONTRACTOR OF REQUIRED CHANGES IN PLANS AS INDICATED ON THIS CONDITIONAL APPROVAL.

OWNER: LUCK ENTERPRISES, INC
PO BOX 700
NORTH HAMPTON, NH 03862-0700

NEW HAMPSHIRE Designer of Subsurface Disposal Systems
Ann W. Bialobrzeski
No. 348
Water Supply & Pollution Control

APPLICANT:
STOCKTON SERVICES
PO BOX 1306
HAMPTON, NH 03843-1306
603 929-7404

DATE: APRIL 26, 2010

APPROVAL:

593

RECEIVED
MAY 03 2010
By Subsurface

NOTICE to the installer or owner. The Town of North Hampton requires this system to have a bed bottom (basal area) inspection. Contact the Building Inspector 24 hours prior to inspection at 964-8650.

APPROVED
Town of North Hampton
Septic System Examiner
29 APR 10

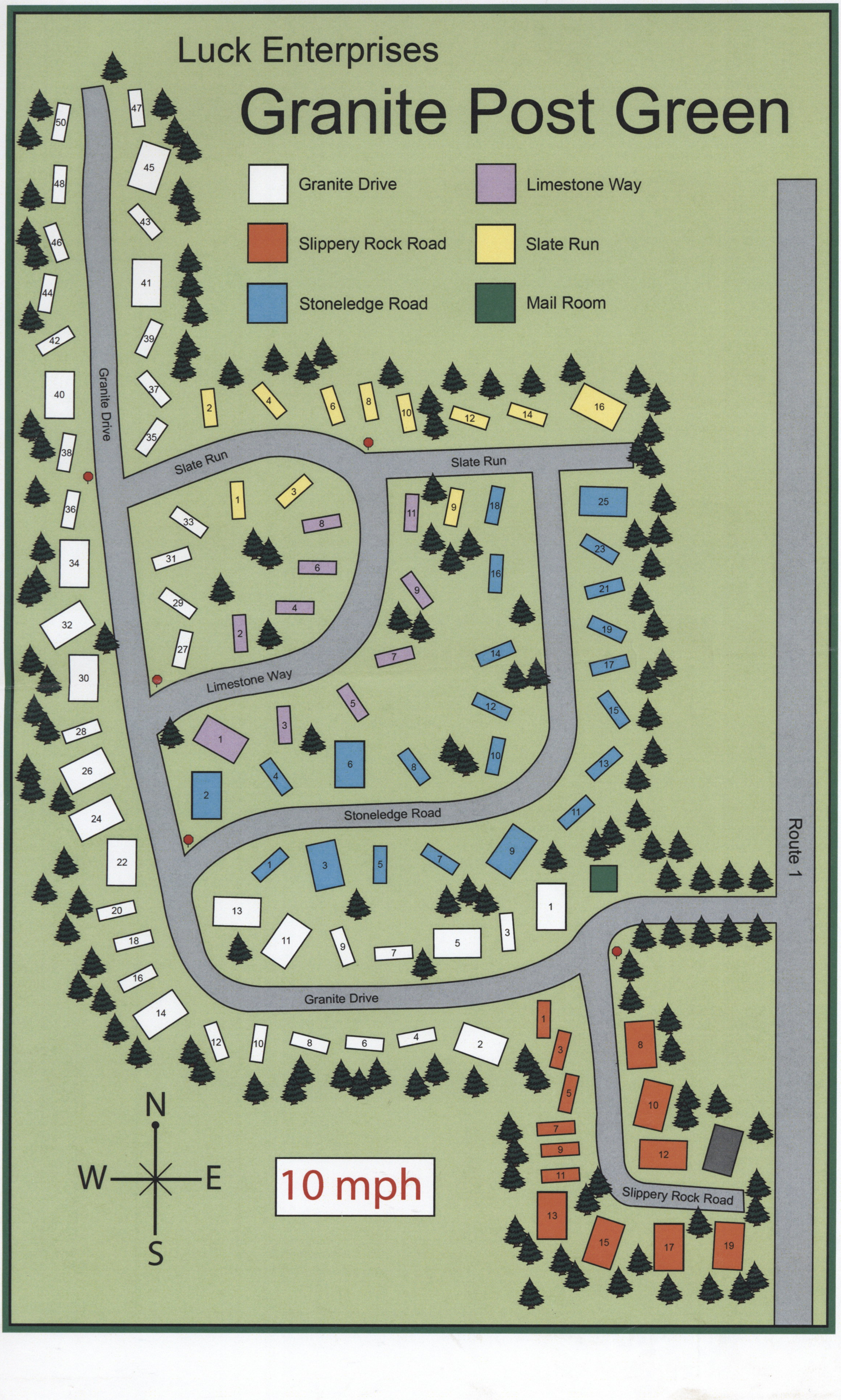

Luck Enterprises

Granite Post Green

Granite Drive
Slippery Rock Road
Stoneledge Road
Limestone Way
Slate Run
Mail Room
Slate Run
Slate Run
Limestone Way
Stoneledge Road
Granite Drive
Granite Drive
Slippery Rock Road
Route 1
N
W
E
S
10 mph